

RESOLUTION NO. 1852

A RESOLUTION OF APPLICATION BY THE CITY COUNCIL OF THE
CITY OF SOLEDAD REQUESTING THE LOCAL AGENCY
FORMATION COMMISSION TO TAKE PROCEEDINGS
FOR THE ANNEXATION OF TERRITORY
TO THE CITY OF SOLEDAD

BE IT RESOLVED, by the City Council of the City of Soledad that,

WHEREAS, the City of Soledad desires to initiate proceedings pursuant to the Cortese-Knox Local Government Reorganization Act of 1985, Division 3, commencing with Section 56000 of the California Government Code, for the annexation of territory to the City of Soledad, and detachment of said territory from the Soledad-Mission Fire Protection District and the Gabilan-Santa Lucia Resource Conservation District, and,

WHEREAS, the territory proposed to be annexed is uninhabited, and a description of the boundaries of the territory is set forth in Exhibit "A" attached hereto and by this reference incorporated herein, and,

WHEREAS, this proposal is consistent with the sphere of influence of the affected City, and,

WHEREAS, the reason for this proposed annexation is as follows

The property to be annexed is proposed to be developed as part of an approved 54 lot subdivision.

NOW, THEREFORE, this Resolution of Application is hereby adopted and approved by the City Council of the City of Soledad, and the Local Agency Formation Commission of Monterey County is hereby requested to take proceedings for the annexation of territory as described in Exhibit "A", according to the terms and conditions stated above and in the manner provided by the Cortese-Knox Local Government Reorganization Act of 1985.


PASSED AND ADOPTED by the City Council of the City of Soledad at a regular meeting duly held on the 25th day of May, 1988, by the following vote

AYES, and in favor thereof, Councilmembers: Campos, Ledesma, Untalon, Mayor Pro Tem Slaughter and Mayor Ortiz

NOES, Councilmembers None

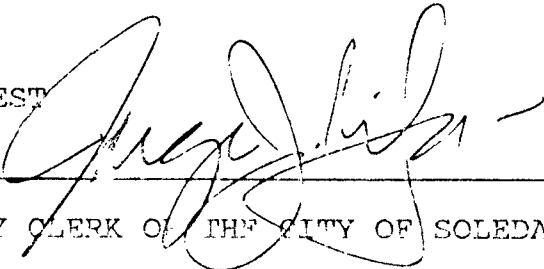
ABSTAIN, Councilmembers: None

ABSENT, Councilmembers None



MAYOR OF THE CITY OF SOLEDAD

ATTEST



CITY CLERK OF THE CITY OF SOLEDAD

NOT A PART OF THIS SUBD

257 17
60' R/W

EXISTING
CITY
LIMITS

PROPOSED
CITY
LIMITS

257 10

ROAD

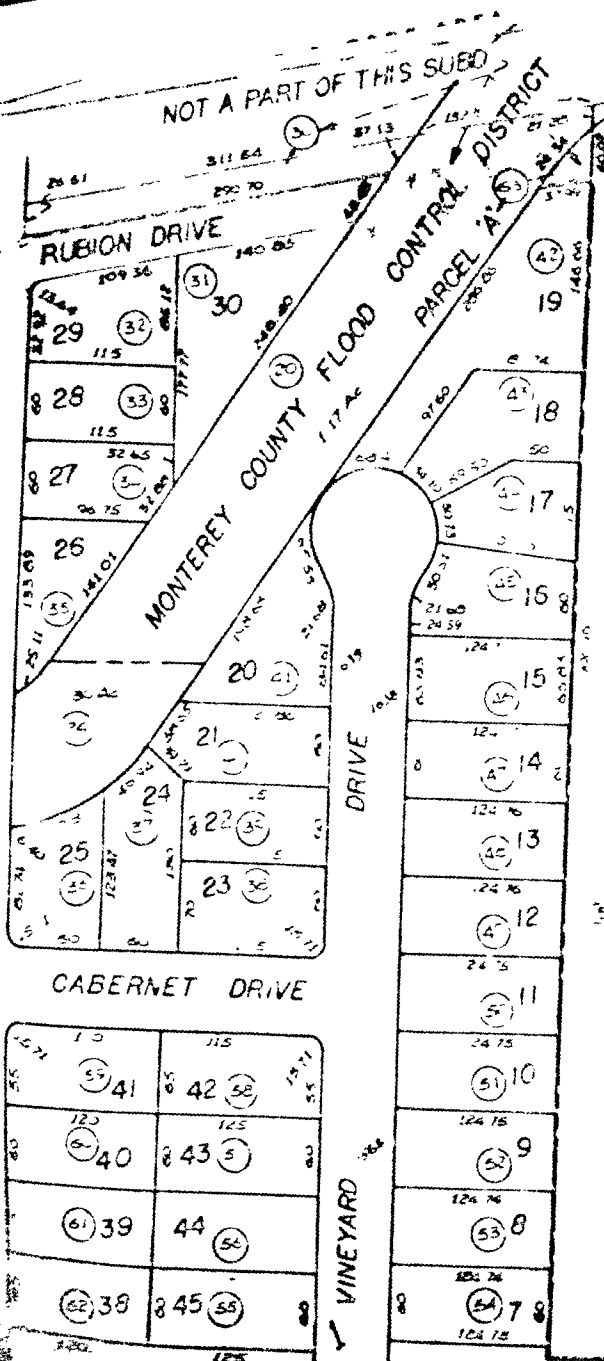
RUBION DRIVE

MONTEREY COUNTY FLOOD CONTROL DISTRICT
PARCEL A

DRIVE

CABERNET DRIVE

VINEYARD

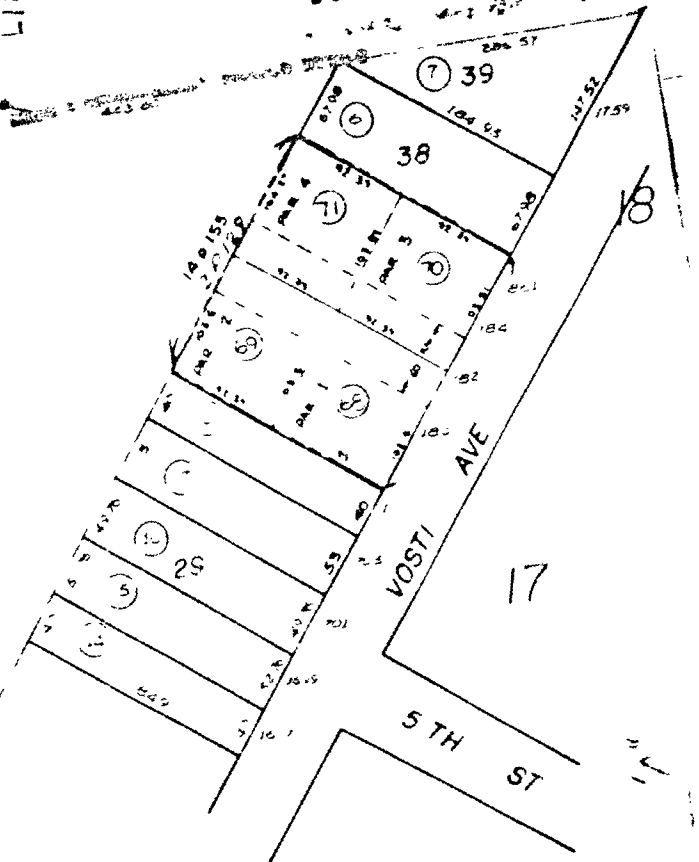


1002 44

3

191

20



ASSR'S MAP 1 SAN VICENTE RANCHO
LOTS 2, 3, 25, 37, 38, 39
POR OF SAN VICENTE VILLAGE TRACT 787
RECORDED 8-18 75

BLACK